



















Hobbs State Park CONSERVATION AREA

LEGEND

-  Boundary
-  Gun/Muzzle Loading Deer Hunting Prohibited
-  Hunting Prohibited
-  Barrier-Free Hunting Access
-  Information Board
-  Shadox Hollow Trailhead
-  Pigeon Roost Trailhead
-  Public Firing Range
-  Wildlife Check Station
-  Historical Community
-  Fire Department
-  Rambo Cemetery
-  Beaver Lake Nursery Pond
-  Water Treatment Plant

ROAD SURFACE

-  Highway 12 (State)
-  Surfaced (State)
-  Surfaced (County)
-  Gravel



 As a part of our conservation mission, Arkansas State Parks has printed this on recycled paper.